



DOOR COUNTY

**ZONING MAP AMENDMENT – TOWN OF FORESTVILLE
O'DONNELL**

**THE DOOR COUNTY BOARD OF SUPERVISORS DOES HEREBY
ORDAIN AS FOLLOWS:**

ROLL CALL Board Members	Aye	Nay	Exc.
ANDERSON	X		
AUSTAD	X		
BRIDENHAGEN			X
CROCKER-MacMILLIN	X		
DUQUAINE	X		
ENGLEBERT	X		
FISHER	X		
HILSABECK	X		
JARMAN	X		
KUHNS	X		
LIEBE	X		
MANN	X		
MOST *	X		
MULLIKEN	X		
NEINAS	X		
OLSEN	X		
RUNQUIST	X		
RYAN	X		
SACOTTE	X		
SIXEL	X		
VIRLEE	X		
	20		1

1 Parcel 2

2
3 A tract of land in Lot 16 of the unrecorded Sleepy Hollow
4 Subdivision a subdivision located in the NE ¼ of the NE ¼ of
5 Section 30, T 26 N, R 25 E, Town of Forestville, Door County,
6 Wisconsin, more particularly described as follows:

7
8 Commencing at the Northwest corner of Section 29, thence S
9 88°49'21" W a distance of 1227.82 feet, thence S 41°10'12"
10 E a distance of 394.76 feet, thence S 25°39'04" E a distance
11 of 486.51 feet, thence S 25°39'04" E a distance of 747.30
12 feet, thence N 59°52'58" E a distance of 17.33 feet to the
13 point of beginning, thence continuing N 59°52'58" E a distance
14 of 229.93 feet to the westerly side of Sleepy Hollow Drive,
15 thence S 30°07'02" E a distance of 245.00 feet, thence S
16 59°52'58" W a distance of 206.20 feet, thence N 60°37'08"
17 W a distance of 93.29 feet, thence N 33°13'36" W a distance
18 of 95.01 feet, thence N 07°41'59" W a distance of 75.45 feet
19 to the point of beginning. Said tract containing 1.37 acres of
20 land more or less.

21
22 Pursuant to Section 59.69(5)(e)6., Wisconsin Statutes, this
23 ordinance shall become effective upon passage.

BOARD ACTION

Vote Required: _____ Majority Roll Call Vote of a Quorum

Motion to Approve Enacted

1st Duquaine Defeated

2nd Sacotte


No: _____ Yes: 20 Exc: 1

Reviewed by: _____, Corp. Counsel

Reviewed by: _____, Administrator

Certification:

I, Nancy A. Bemann, Clerk of Door County, hereby certify that the above is a true and correct copy of an ordinance that was enacted on the 26th day of January, 2004 by the Door County Board of Supervisors.



Nancy A. Bemann
County Clerk, Door County


COUNTERSIGNED:


Chairman
Door County Board of Supervisors


Effective Date: January 26, 2004

**SUBMITTED BY:
RESOURCE PLANNING COMMITTEE**


Charles Jarman, Chairman


Kari Anderson


Hugh Mulliken


Merrell Runquist


Colin Sacotte

S 88°49'21" W 1227.82'

PART LOT 16 AND LOT 17 OF THE UNRECORDED SLEEPY HOLLOW SUBDIVISION
IN THE NE 1/4 OF THE NE 1/4 OF SECTION 30, T26N, R25E,
TOWN OF FORESTVILLE, DOOR COUNTY, WISCONSIN.

