



DOOR COUNTY

Ordinance No. 2006-04

**GARDNER ZONING MAP AMENDMENT
WEBB**

**THE DOOR COUNTY BOARD OF SUPERVISORS DOES
HEREBY ORDAIN AS FOLLOWS:**

ROLL CALL Board Members	Aye	Nay	Exc.
ANDERSON	X		
AUSTAD	X		
BRANN	X		
FISHER	X		
FONTAINE	X		
FOREST	X		
GOETTELMAN	X		
GULLEY	X		
HAINES	X		
JEANQUART	X		
LIEBE	X		
MOELLER	X		
MOST	X		
MULLIKEN	X		
POLICH			X
RUNQUIST	X		
RYAN	X		
SACOTTE	X		
SAVARD			X
WIEGAND	X		
ZIPPERER			X

1 The Door County Board of Supervisors, pursuant to Section
 2 59.69(5)(e)., Wisconsin Statutes, does hereby ordain an
 3 amendment to the detailed zoning map of the Town of Gardner
 4 to change the zoning district classification of the following tract
 5 from Estate (ES) to Single Family Residential-20,000 (SF20):

6
 7 Lot One (1) of Certified Survey Map No. 1553 recorded at
 8 Volume 9 of Certified Survey Maps Page 195 as Document No.
 9 635422 located in Government Lot 1 and Government Lot 2 of
 10 Section 34, Town 28 North, Range 24 East, Town of Gardner
 11

12
 13 Pursuant to Section 59.69(5)e.6., Wisconsin Statutes, this
 14 ordinance shall become effective upon passage.
 15

BOARD ACTION


Vote Required: Majority Roll Call Vote of a Quorum

Motion to Approve Adopted

1st Sacotte Defeated

2nd Anderson


Yes: _____ No: _____ Exc: _____

Reviewed by:  Corp. Counsel

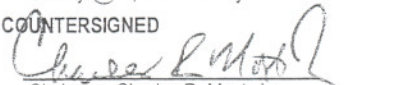
Reviewed by: 03/22/06 Administrator

Certification:


I, Nancy A. Berrmann, Clerk of Door County, hereby certify that the above is a true and correct copy of an ordinance that was enacted on the 28th day of March, 2006 by the Door County Board of Supervisors.



 Nancy A. Berrmann
 County Clerk, Door County


COUNTERSIGNED



 Chairman, Charles R. Most, Jr.
 Door County Board of Supervisors

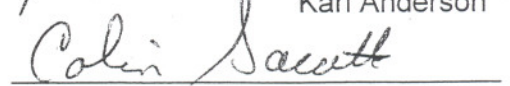
**SUBMITTED BY:
Resource Planning Committee**


 Merrell Runquist, Chairman


 Hugh Mulliken


 Jaime Forest


 Kari Anderson


 Colin Sacotte

Effective Date _____