



DOOR COUNTY

Ordinance No. 2009-04

**TOWN OF STURGEON BAY ZONING MAP AMENDMENT
GARY & MARY SHULTIS**

ROLL CALL Board Members	Aye	Nay	Exc.
AUSTAD	X		
BEMMANN	X		
BOGENSCHUTZ	X		
BRANN	X		
DeBAKER	X		
DeWITT	X		
FISHER	X		
FONTAINE	X		
GUNNLAUGSSON	X		
HAINES	X		
JEANQUART			X
LIEBE	X		
MEYER	X		
MOELLER	X		
MULLIKEN	X		
NEINAS	X		
OLSON	X		
RUNQUIST	X		
SAVARD	X		
VIRLEE	X		
ZIPPERER	X		
	20	0	1

BOARD ACTION


Vote Required: Majority Roll Call Vote of a Quorum


Motion to Approve Adopted Defeated

1st Runquist Defeated

2nd DeWitt


Yes: 20 No: 0 Exc: 1

Reviewed by:  , Corp. Counsel


Reviewed by:  Administrator

Certification:

I, Jill M. Lau, Clerk of Door County, hereby certify that the above is a true and correct copy of an ordinance that was enacted on the 23rd day of June, 2009 by the Door County Board of Supervisors.


Jill M. Lau
County Clerk, Door County

COUNTERSIGNED


Chairman, Leo W. Zipperer
Door County Board of Supervisors

Effective Date June 23, 2009


1 The Door County Board of Supervisors, pursuant to Section
2 59.69(5)(e)., Wisconsin Statutes, does hereby ordain an amendment
3 to the detailed zoning map of the Town of Sturgeon Bay changing the
4 zoning district classification of the following tract from Estate (ES) to
5 Rural Residential (RR):


6
7 A tract of land located in the Northwest Quarter of the
8 Northeast Quarter (NW 1/4 of NE 1/4), Section Fifteen (15)
9 Township Twenty-seven (27) North, Range Twenty-six (26)
10 East, in the Town of Sturgeon Bay, Door County, Wisconsin,
11 described as follows:


12
13 Commencing at the East quarter corner of said Section 15;
14 thence South 88°47' West along the quarter section line
15 1338.58 feet; thence North 00°21'30" West, along the 1/16th
16 line 1694.71 feet; thence South 89°38'30" West, 27.92 feet to
17 the point of real beginning; thence North 00°21'30" West,
18 208.50 feet to the Southwesterly line of Buffalo Ridge Road;
19 thence North 53°00'20" West along said Southwesterly line of
20 Buffalo Ridge Road, 200.0 feet; thence South 36°59'40"
21 West, 165.74 feet; thence South 53°00'20" East, 326.50 feet
22 to the point of real beginning.


23
24 Pursuant to Section 59.69(5)(e)6., Wisconsin Statutes, this ordinance
25 shall become effective upon passage.


SUBMITTED BY: Resource Planning Committee


Merrell Runquist, Chairman


Hugh Mulliken


Gary Bogenschutz


Paul DeWitt


Kenneth Fisher

Shultis - Re-zone ES to RR
Pin - 024-02-152726-12C

Meeting Date: June 23, 2009

