



DOOR COUNTY

Ordinance No. 2011-01

**AMENDMENT TO THE MAP OF SEVASTOPOL
SCHRANK**

ROLL CALL Board Members	Aye	Nay	Exc.
ANDERSON	X		
AUSTAD	X		
BRANN			X
DeBAKER	X		
DeWITT	X		
FISHER	X		
FONTAINE	X		
GUNNLAUGSSON	X		
HAINES	X		
LIEBE	X		
LIENAU	X		
MEYER	X		
MOELLER	X		
MULLIKEN	X		
NEINAS	X		
OLSON	X		
RUNQUIST	X		
SCHULTZ	X		
VIRLEE	X		
WIEGAND	X		
ZIPPERER	X		
	20	0	1

1 The Door County Board of Supervisors, pursuant to Section
 2 59.69(5)(e)., Wisconsin Statutes, does hereby ordain an amendment
 3 to the detailed zoning map of the Town of Sevastopol to change the
 4 zoning district classification of the following parcel from Countryside
 5 (CS) to Commercial Center (CC):
 6

7
 8 The west 660 feet of the NW ¼ ,SE ¼ , Section 33, Town 28 North,
 9 Range 26 East except the highway right of way described in Volume
 10 280, Page 276.
 11

12 Pursuant to Section 59.69(5)(e)6., Wisconsin Statutes, this ordinance
 13 shall become effective upon passage.
 14

BOARD ACTION

Vote Required: Majority Roll Call Vote of a Quorum


Motion to Approve Adopted


1st Mulliken Defeated

2nd DeBaker

Yes: 20 No: 0 Exc: 1

Reviewed by:

 Corp. Counsel


 Administrator

Certification:

I, Jill M. Lau, Clerk of Door County, hereby
 certify that the above is a true and correct copy
 of an ordinance that was enacted on the 25th
 day of January, 2011 by the Door County
 Board of Supervisors.



 Jill M. Lau
 County Clerk, Door County


COUNTERSIGNED

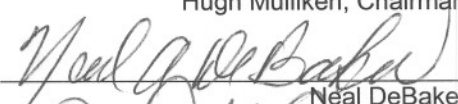

 Chairman, Leo W. Zipperer
 Door County Board of Supervisors


Effective Date January 25, 2011


SUBMITTED BY: Resource Planning Committee


 Hugh Mulliken, Chairman


 Paul DeWitt

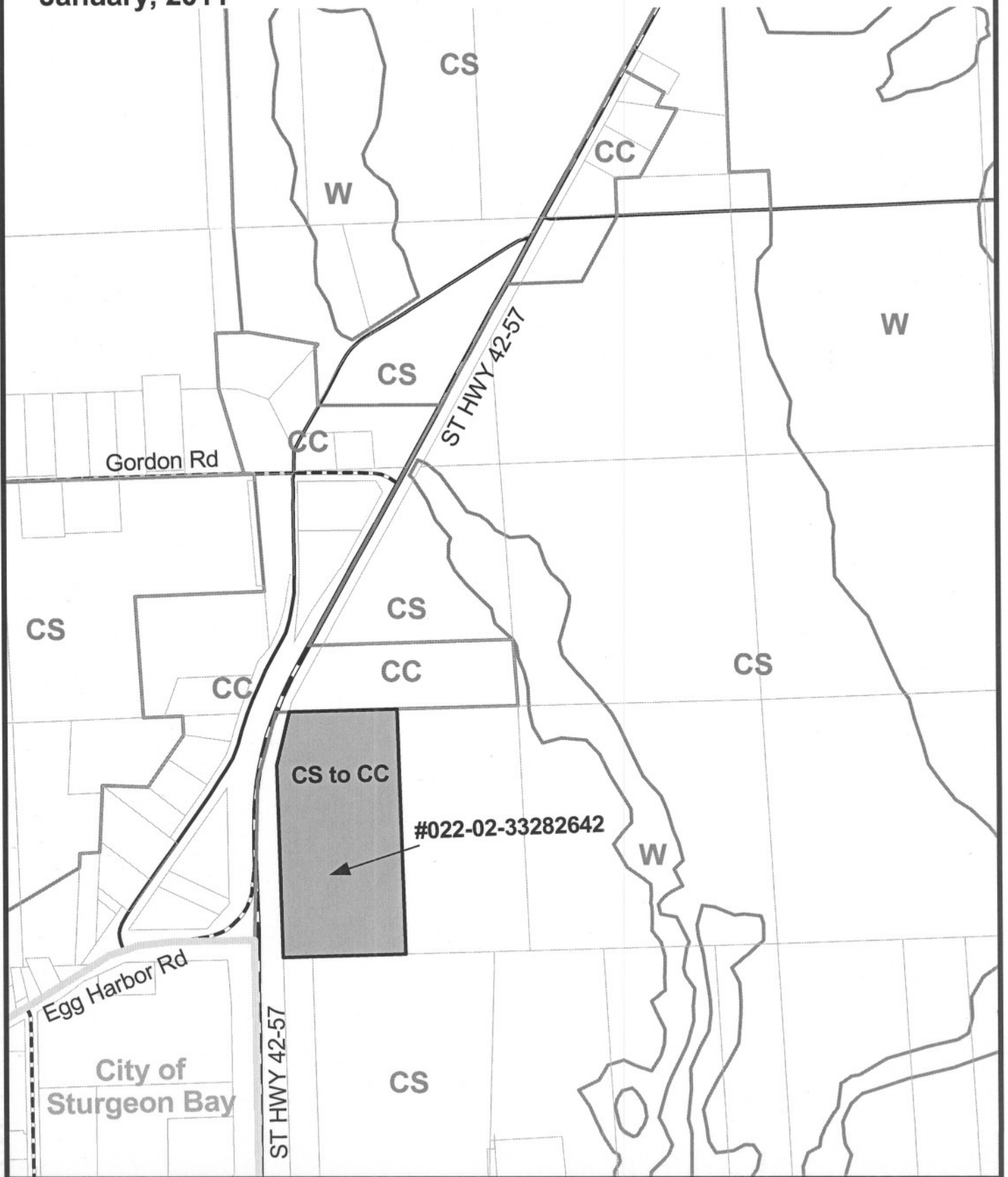

 Neal DeBaker


 Kenneth Fisher


 David Lienau

Schrank
022-02-33282642
January, 2011

Attachment to Ord # 2011-01



0 400 800 Feet