

Parcel Map

Door County, Wisconsin

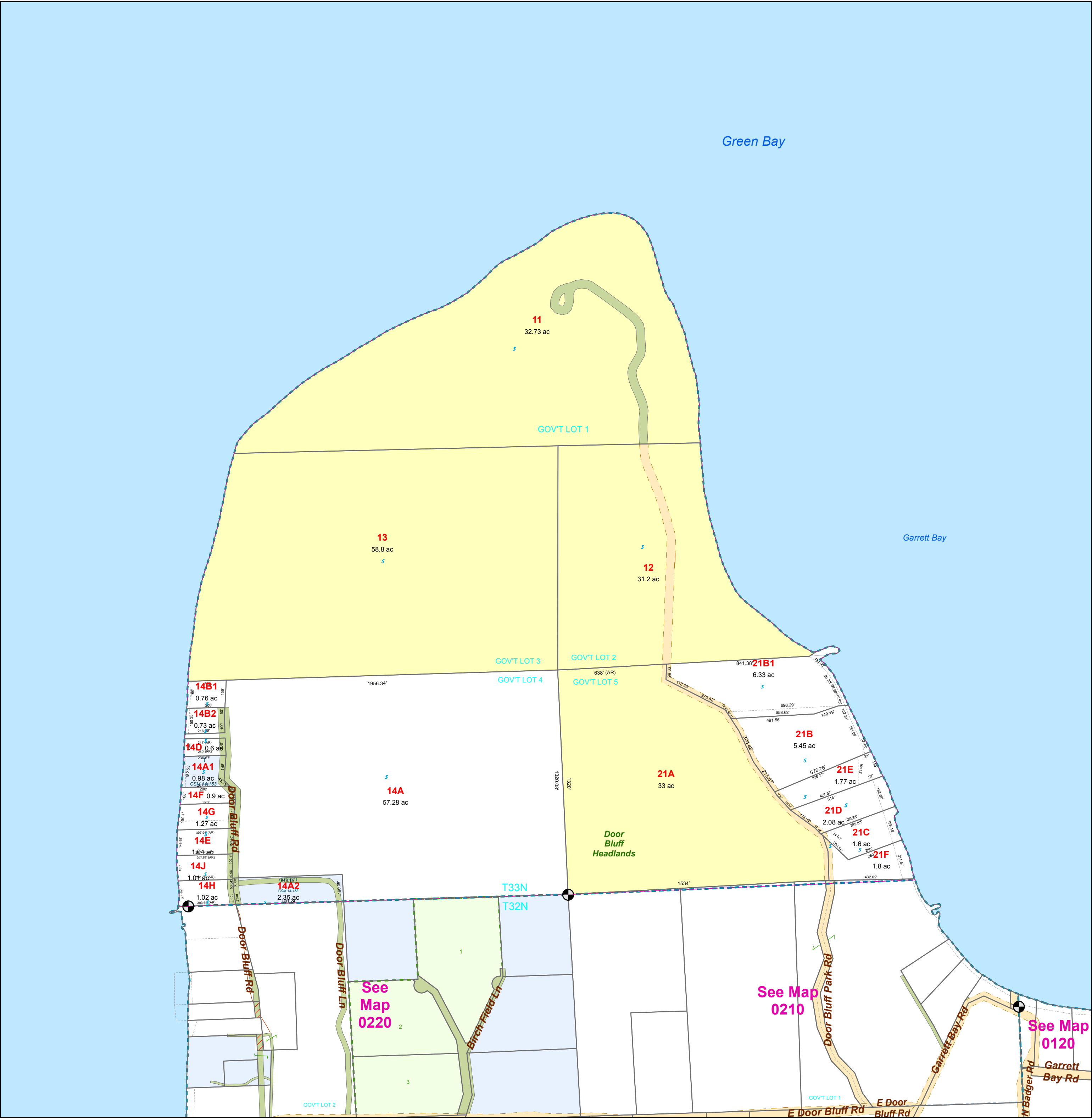
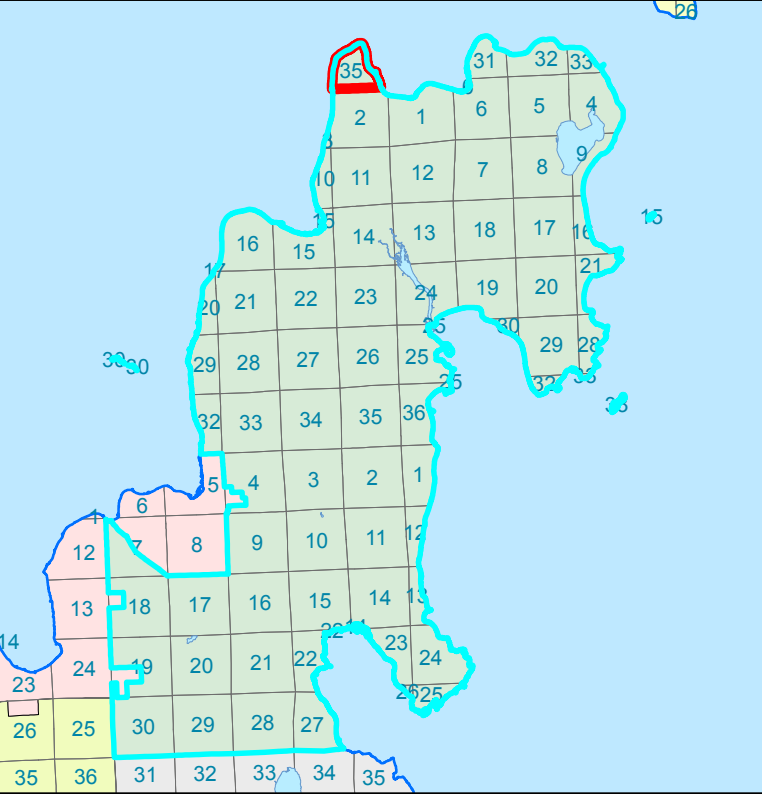
Section - Town - Range

353328

Leading Tax Parcel Number

018-04-353328

Town of Liberty Grove



Legend

- Section Corner
- Tax Parcel
- Gap
- OverLap
- Reference Line
- PLSS Quarter Sections
- Section
- Easement
- Right Of Way
- Lot
- Condominium
- CSM
- Subdivision
- <all other values>

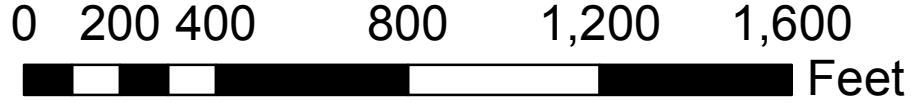
MUN_TYPE

- City
- Town
- Village

Trailing Parcel ID Number
11A

Deeded Acreage
1.25 ac

Plat of Survey on File
S



Print Scale: 1"=400'

Note: This map is only as accurate as the public records from which it was prepared and is limited to the quality of the data used. It is NOT intended to be a substitute for an actual field survey. Maps were developed through the Door County Land Information Office and are maintained by the Real Property Listing Office to aid tax assessment functions.

Municipality_MapNumber
018_35332800

Date: 8/22/2017

Town 33 North
Range 28 East
Section 1/4 - 1/4
3500