




















VILLAGE OF EGG HARBOR Future Land Use

Door County Planning Department
One of a set of Future Land Use Maps
April, 2009

Land Use Categories			Road Class	
	Residential			Development Core
	Rural Residential			Sewer Service Area (2008)
	Mixed Commercial/Residential			Major Wetland Areas
	Commercial			Streams
	Industrial			State Highway
	Transportation			County Highway
				Local Road

500 0 500 1000 Feet