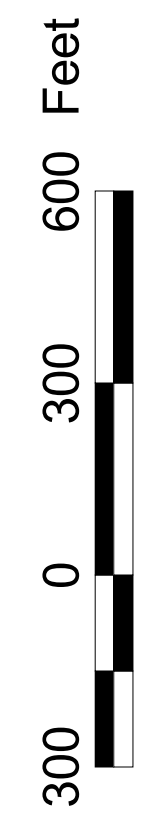
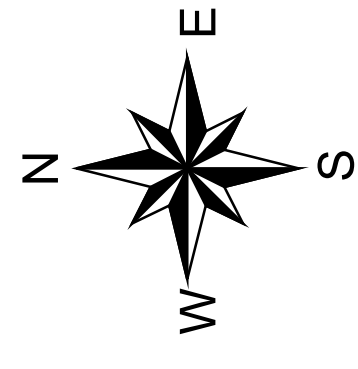
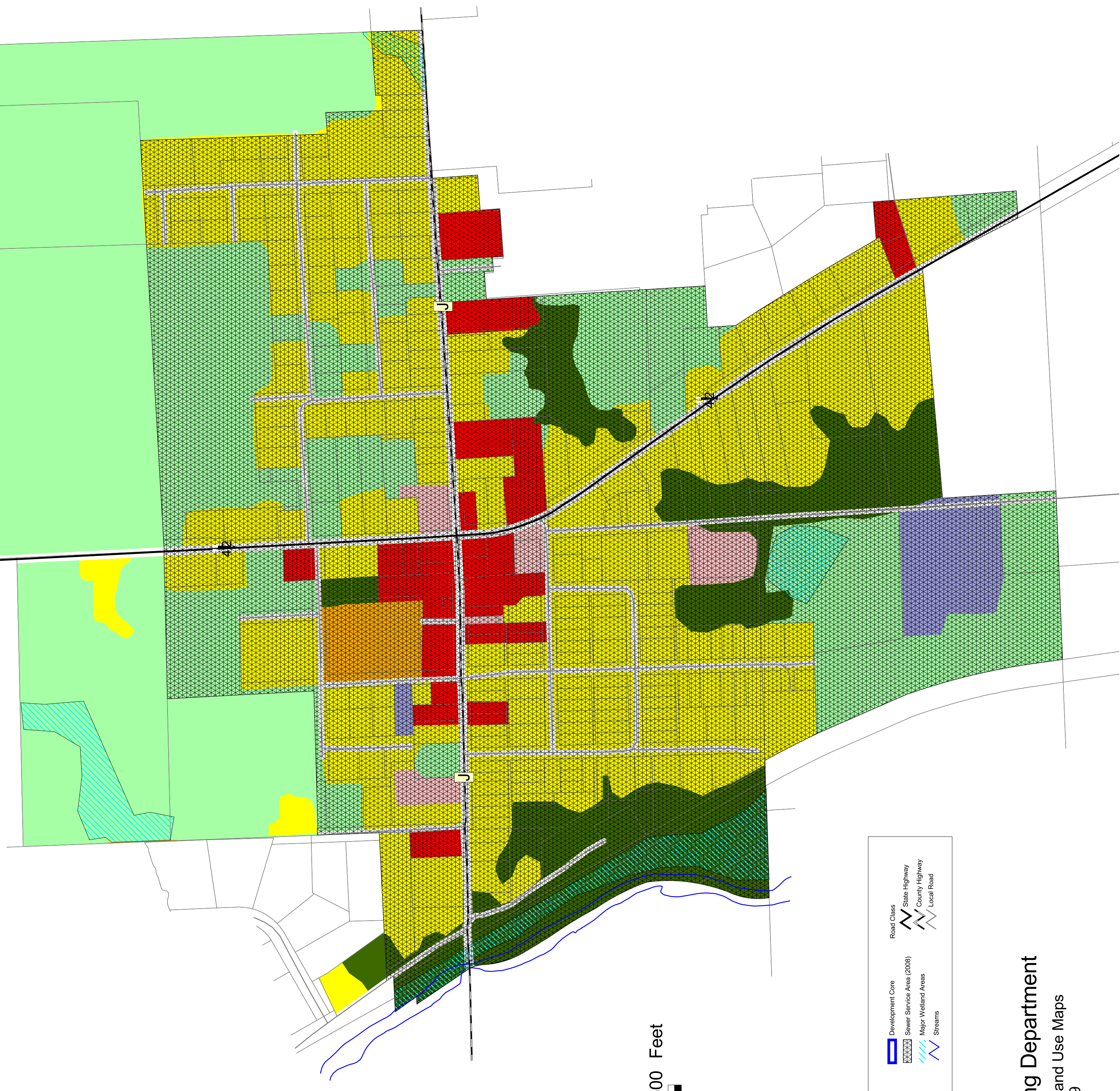


VILLAGE OF FORESTVILLE

Future Land Use



Land Use Categories	Development Core	Road Class
<ul style="list-style-type: none"> Residential Rural Residential Commercial Industrial Transportation 	<ul style="list-style-type: none"> Communications/Utilities Governmental/Institutional Parks and Recreation Water Features Woodland/Wetland/Natural 	<ul style="list-style-type: none"> Development Core Sewer Service Area (2008) Major Wetland Areas Streams
		<ul style="list-style-type: none"> State Highway County Highway Local Road

Door County Planning Department
 One of a set of Future Land Use Maps
 April, 2009