















TOWN OF LIBERTY GROVE

Future Land Use

Door County Planning Department
 One of a set of Future Land Use Maps
 April, 2009

	Residential		Development Core		State Highway
	Rural Residential		Governmental/Institutional		County Highway
	Mixed Commercial/Residential		Parks and Recreation		Local Road
	Industrial		Natural/Agricultural		
	Transportation		Woodland/Wetland/Natural	