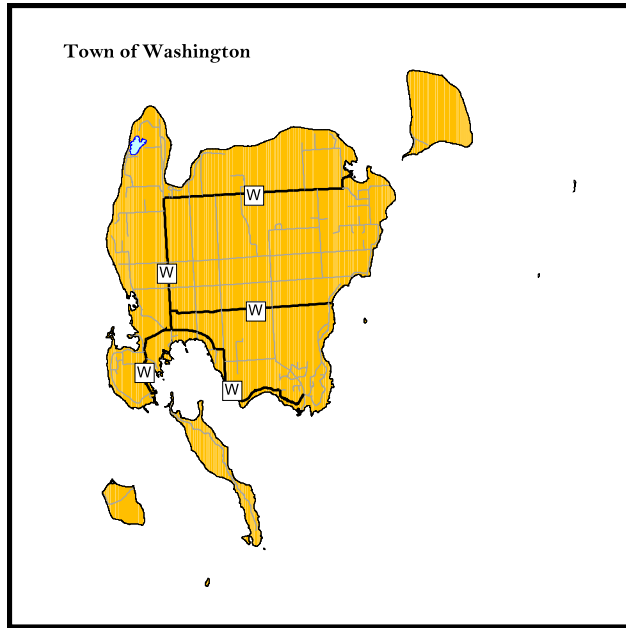




Door County Planning Dept.
421 Nebraska Street
Sturgeon Bay, WI 54235
(920) 746-2323

Door County 2030 Comprehensive Plan

Map 4.3: Watersheds



See Town of Washington Inset



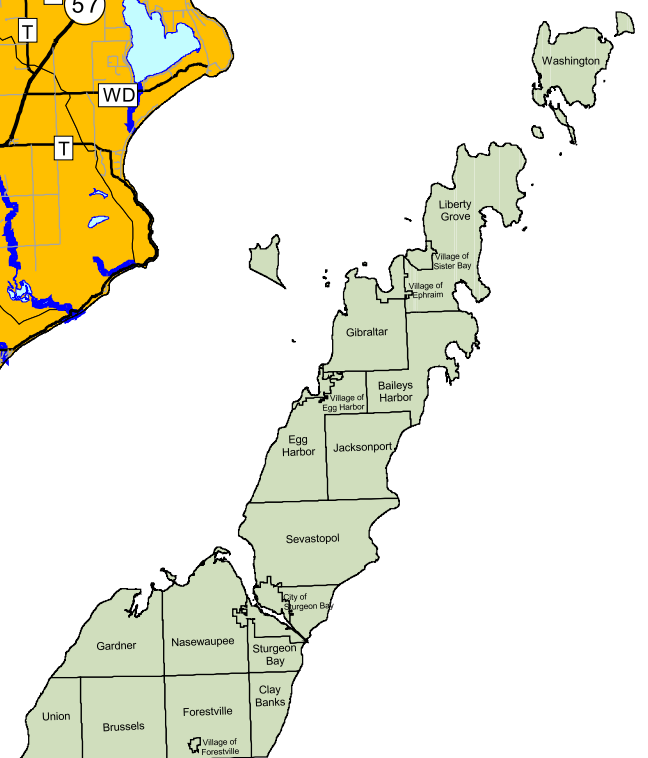
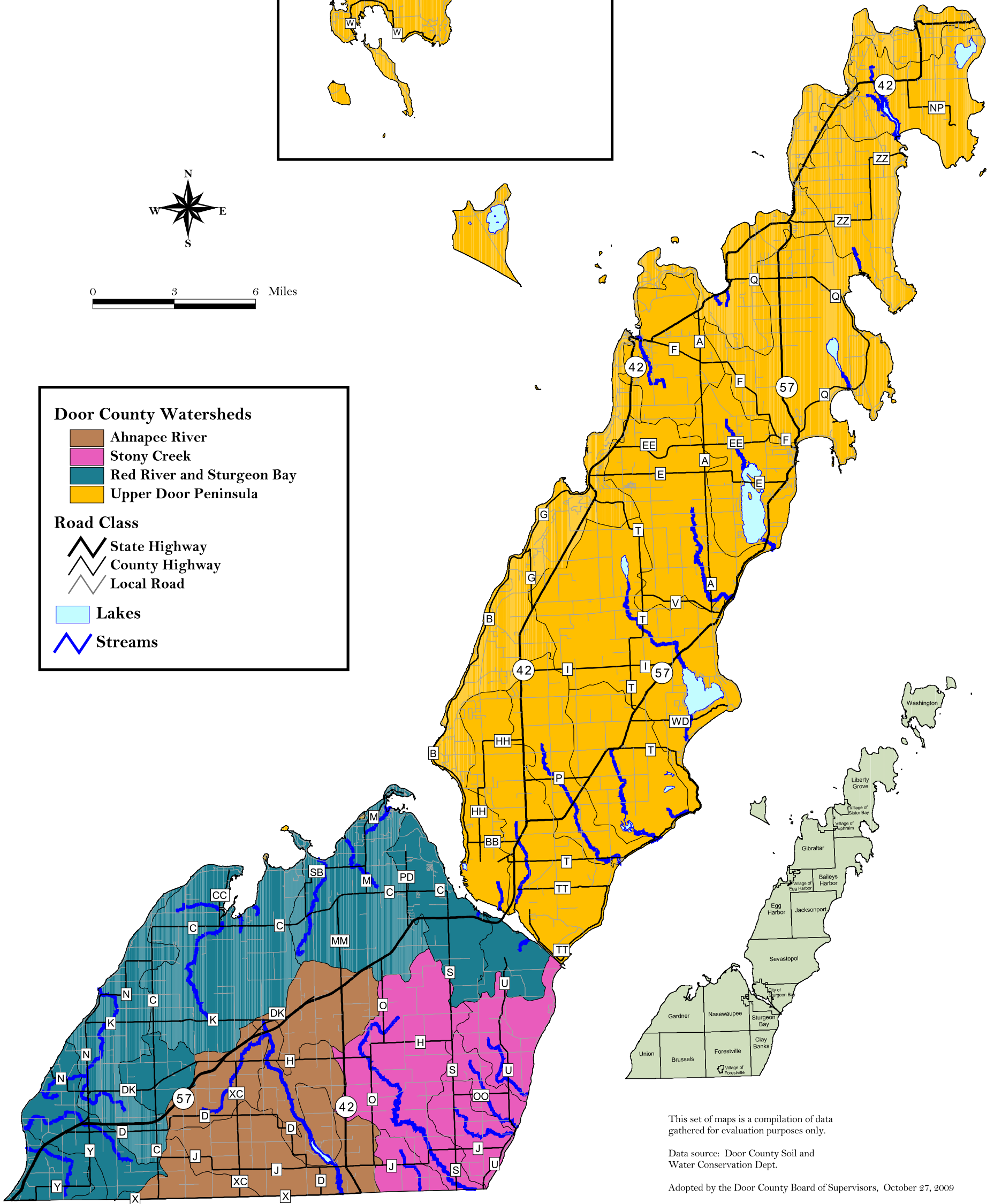
0 3 6 Miles

Door County Watersheds

- Ahnapee River
- Stony Creek
- Red River and Sturgeon Bay
- Upper Door Peninsula

Road Class

- State Highway
- County Highway
- Local Road
- Lakes
- Streams



This set of maps is a compilation of data gathered for evaluation purposes only.

Data source: Door County Soil and Water Conservation Dept.

Adopted by the Door County Board of Supervisors, October 27, 2009

Effective upon distribution per Wisconsin State Statutes, November 6, 2009