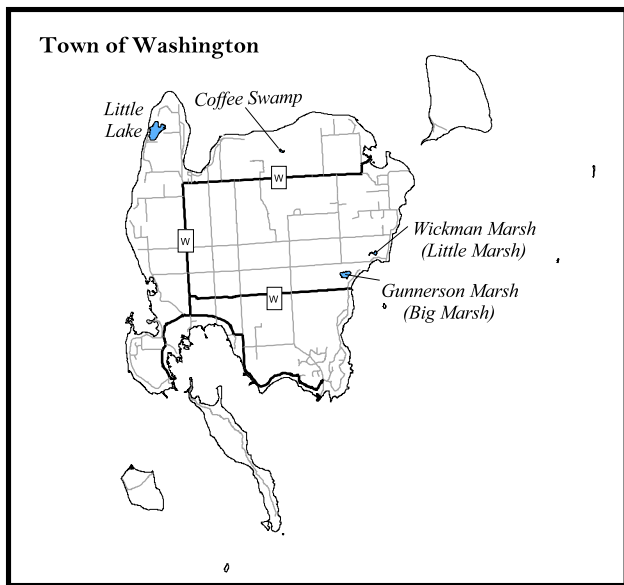




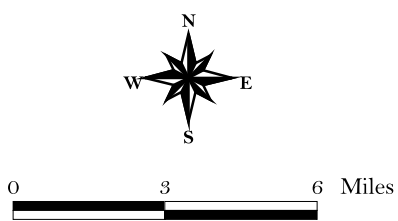
Door County Planning Dept.  
421 Nebraska Street  
Sturgeon Bay, WI 54235  
(920) 746-2323

# Door County 2030 Comprehensive Plan

## Map 4.4: Surface Water Features



See Town of Washington Inset

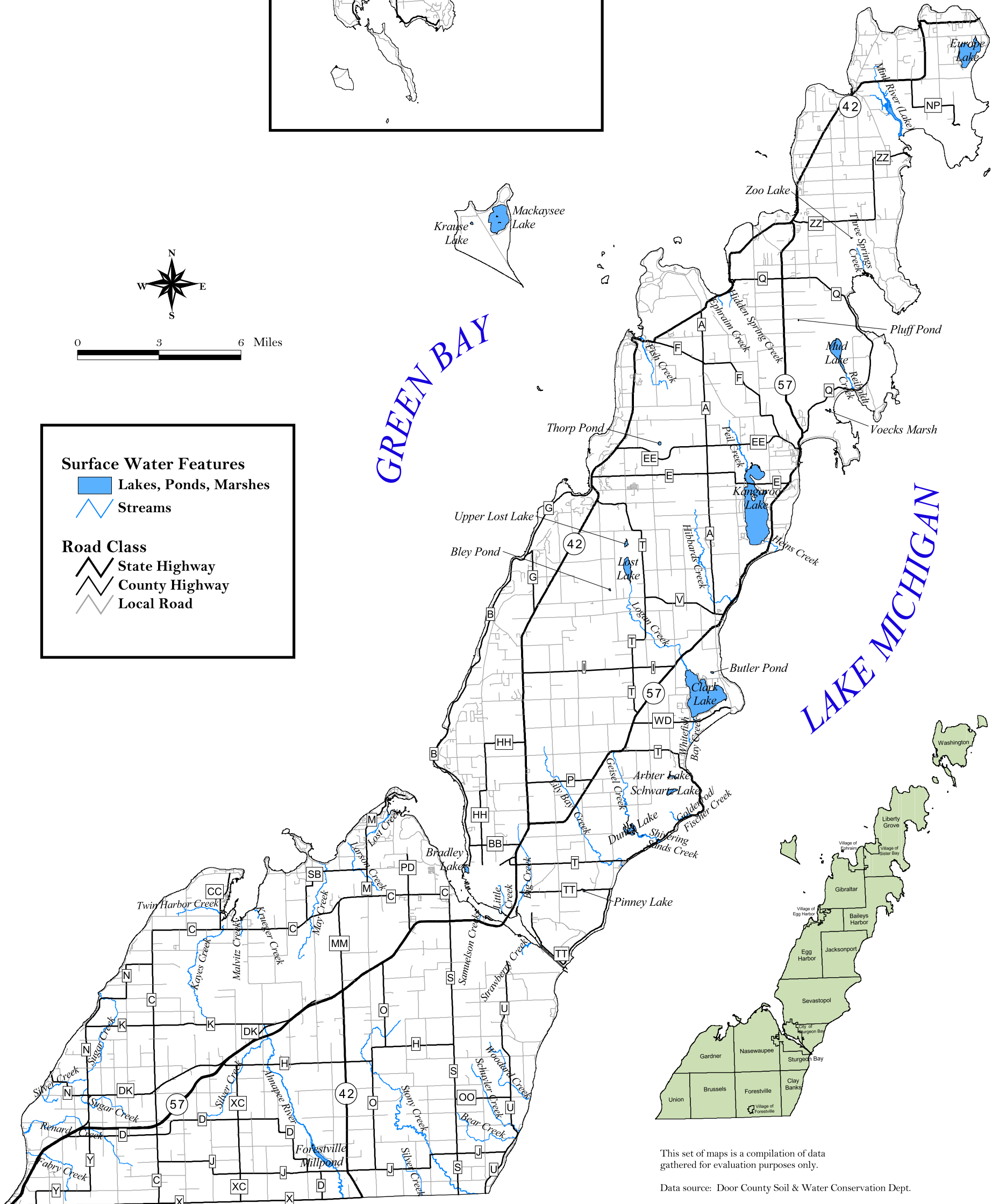


**Surface Water Features**

- Lakes, Ponds, Marshes
- Streams

**Road Class**

- State Highway
- County Highway
- Local Road



This set of maps is a compilation of data gathered for evaluation purposes only.  
Data source: Door County Soil & Water Conservation Dept.  
Adopted by the Door County Board of Supervisors, October 27, 2009  
Effective upon distribution per Wisconsin State Statutes, November 6, 2009