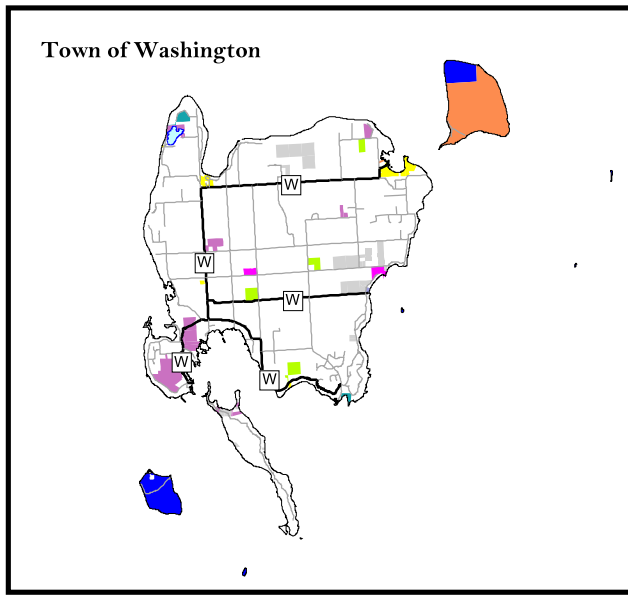




Door County Planning Dept.  
421 Nebraska Street  
Sturgeon Bay, WI 54235  
(920) 746-2323

# Door County 2030 Comprehensive Plan

## Map 4.8: Preserved Lands



See Town of Washington Inset



0 3 6 Miles

### Preserved Lands

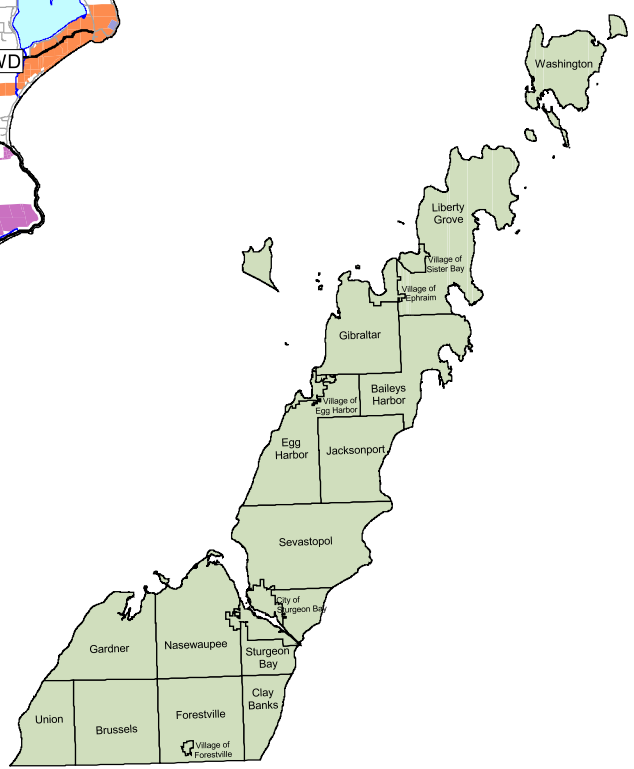
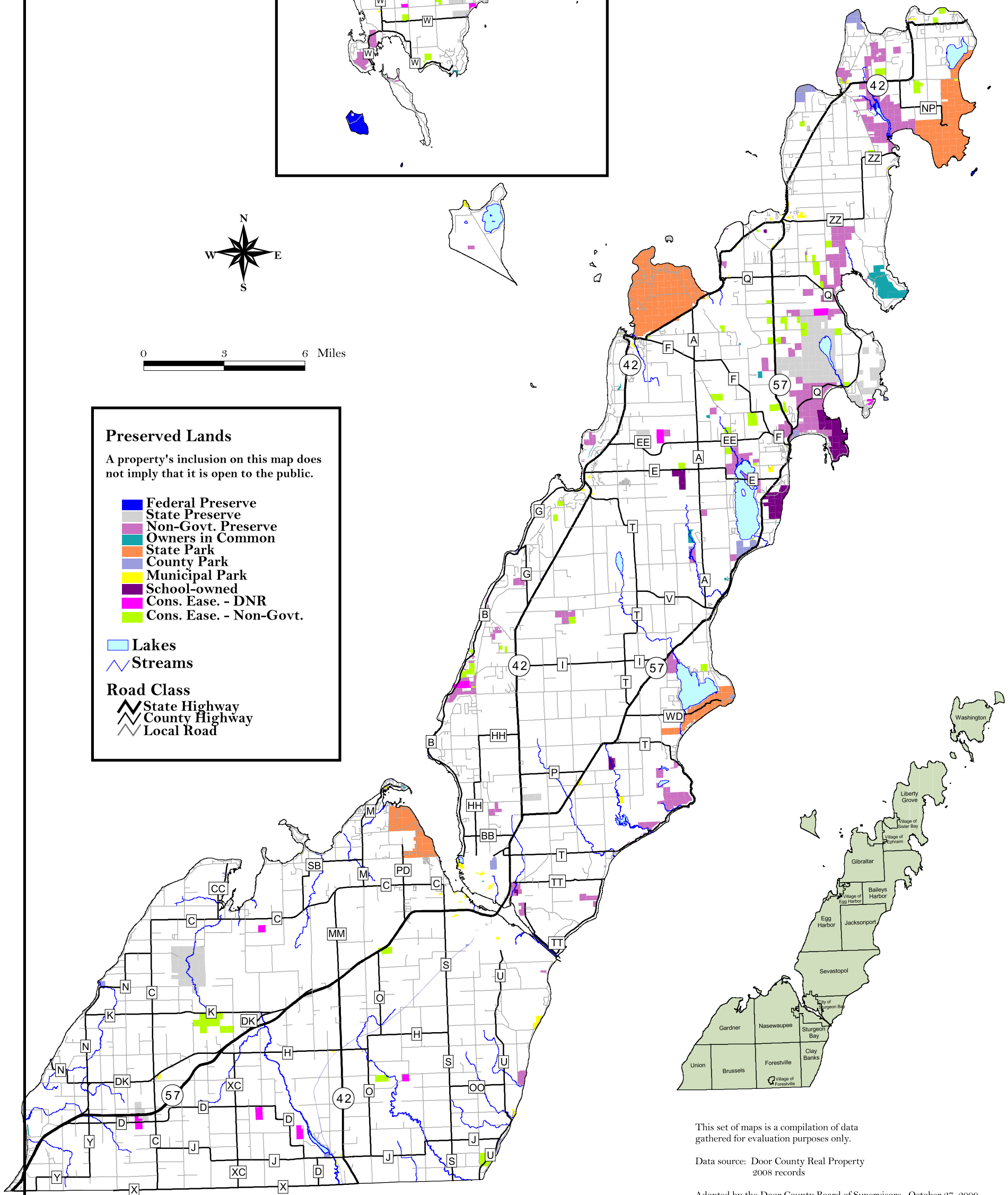
A property's inclusion on this map does not imply that it is open to the public.

- Federal Preserve
- State Preserve
- Non-Govt. Preserve
- Owners in Common
- State Park
- County Park
- Municipal Park
- School-owned
- Cons. Ease. - DNR
- Cons. Ease. - Non-Govt.

- ▭ Lakes
- ▬ Streams

### Road Class

- State Highway
- County Highway
- Local Road



This set of maps is a compilation of data gathered for evaluation purposes only.

Data source: Door County Real Property 2008 records

Adopted by the Door County Board of Supervisors, October 27, 2009

Effective upon distribution per Wisconsin State Statutes, November 6, 2009