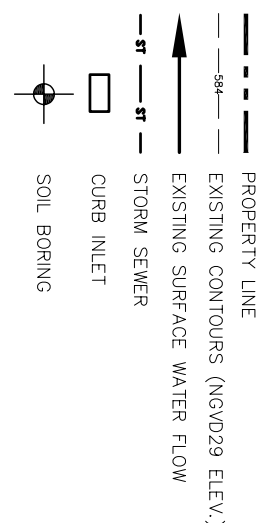


EXISTING CONDITIONS

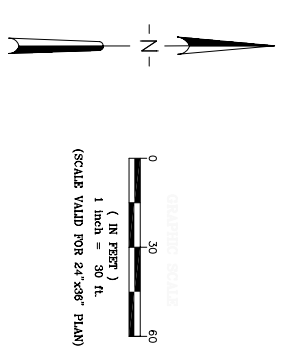
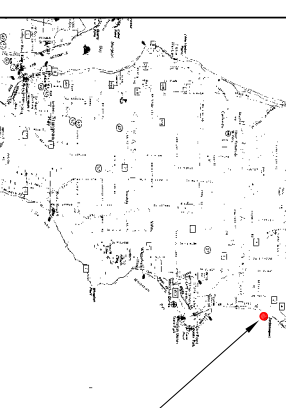
- 13 advisories/closures 2003–2006
- Very high average E coli counts
 - o Low, flat beach with fine sand provides large swash zone and prevents infiltration
 - o Surface runoff from asphalt walking path and road runs directly onto beach
 - o Storm sewer discharges directly onto beach
 - o High bird count
 - o High cladophora accumulation

LEGEND



NOTE: PROPERTY LINE, CONTOUR AND ORTHO PHOTO INFORMATION SHOWN HEREON IS APPROXIMATE, AND WAS TAKEN FROM DATA PROVIDED BY THE DOOR COUNTY SOIL AND WATER CONSERVATION DEPARTMENT.

**LAKESIDE PARK
EXISTING CONDITIONS PLAN**



NO.	DATE	DESCRIPTION	SCJ	BY
2	4/10/07	ISSUED FOR SWCD REVIEW	SCJ	
1	4/2/07	TEXT AND LEGEND EDITS	SCJ	

EXISTING CONDITIONS PLAN

MILLER ENGINEERS SCIENTISTS
 An Engineer/Owned Company
 5308 S. 12th Street
 Sheboygan, WI 53081-6099
 Phone 920-458-6164
 Fax 920-458-0369
 www.stortwithmiller.com

DOOR COUNTY BEACH STORM WATER MANAGEMENT LAKESIDE PARK JACKSONPORT, WISCONSIN

SCALE	DATE	BY	SCJ	SHEET
1"=30'	2/15/07		SCJ	1
JOB 17326-A-1		OK	PGP	2
LAKESIDE				